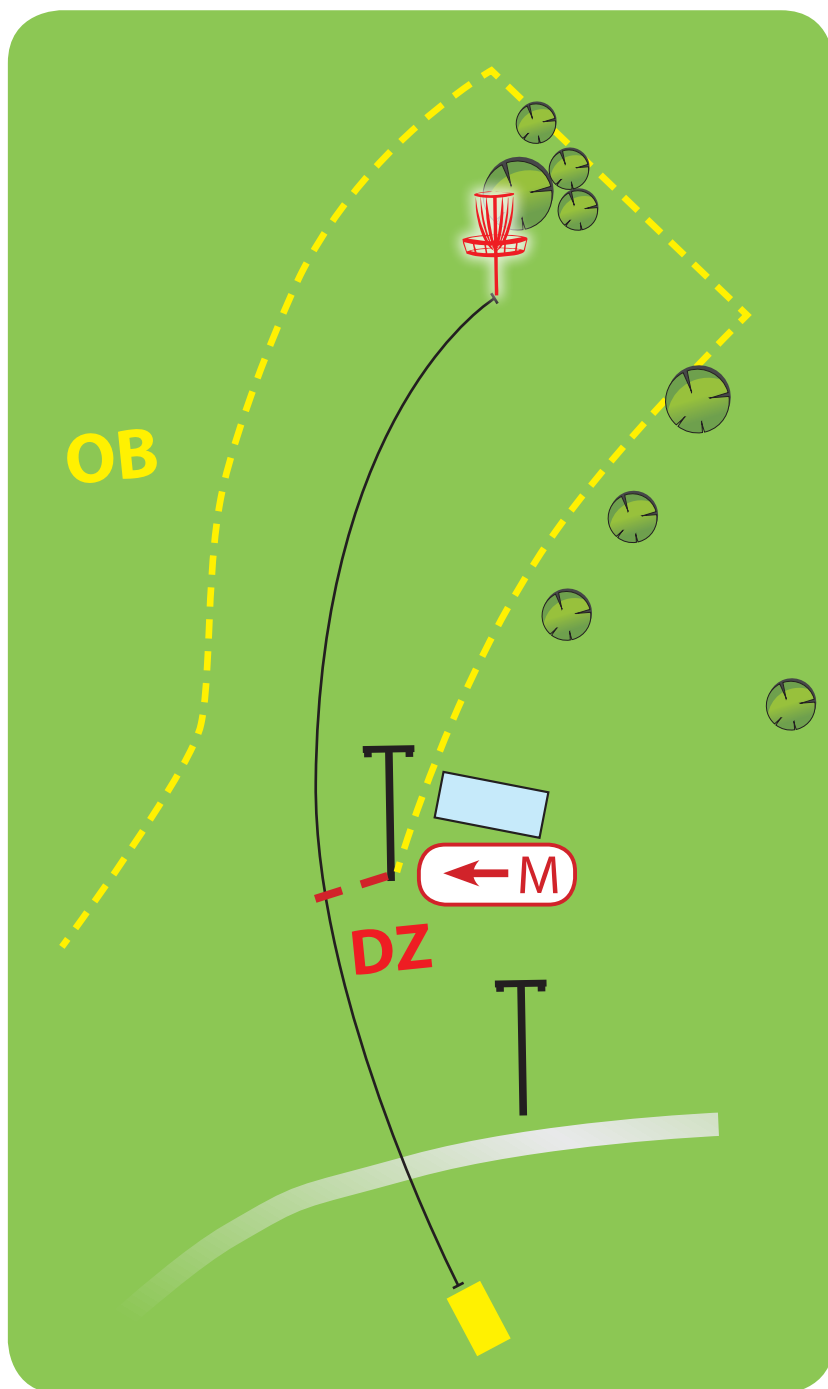


# Nedožinka

## Discgolf Course



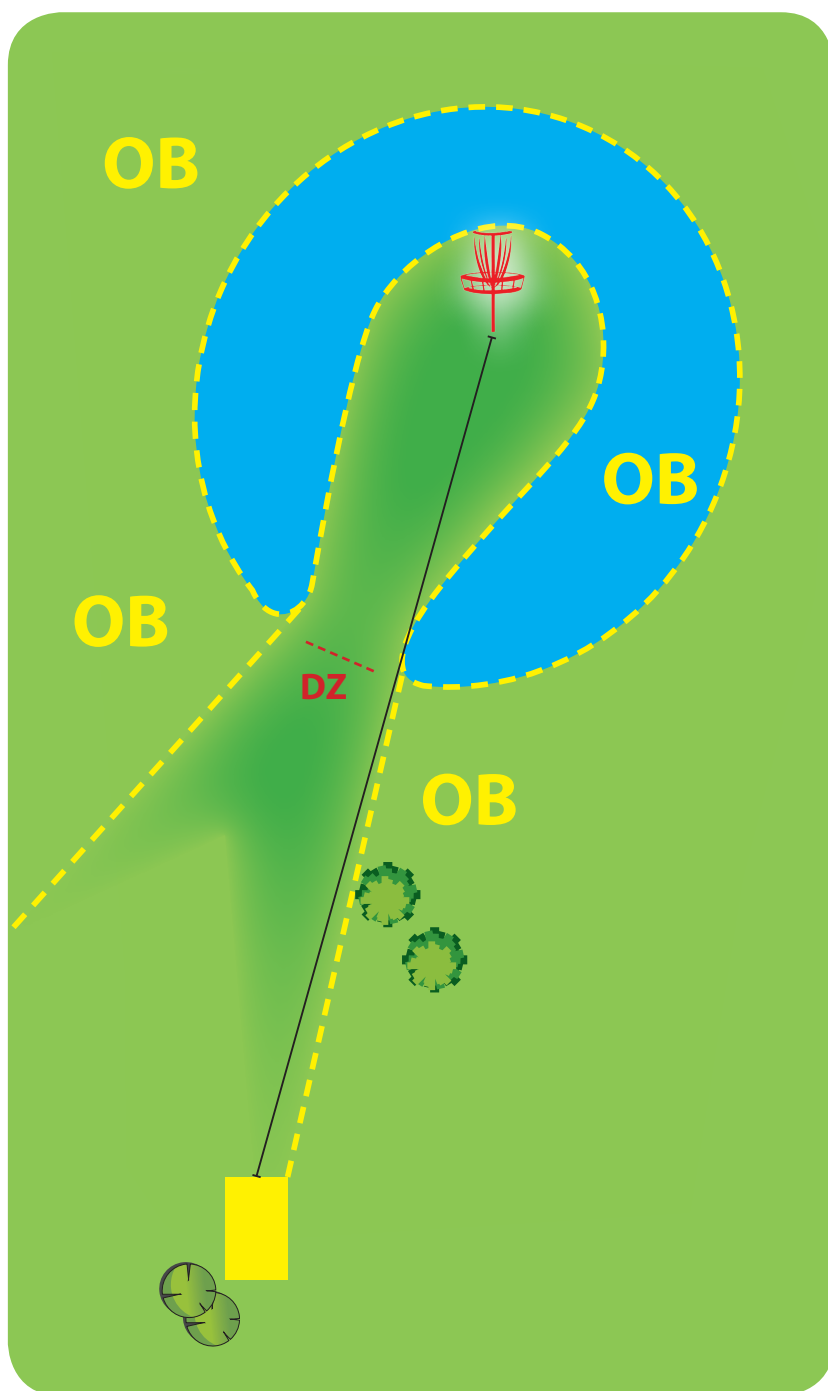
**1**  
Hole

**92 m**  
**3**  
**PAR**

Mando - marked electricity pillar - play on left. If you miss Mando - Drop Zone marked next to the pillar. OB - marked field on the left, right, and behind the basket. In case of OB - normal OB rules apply.

# Nedožinka

## Discgolf Course



**2**  
Hole

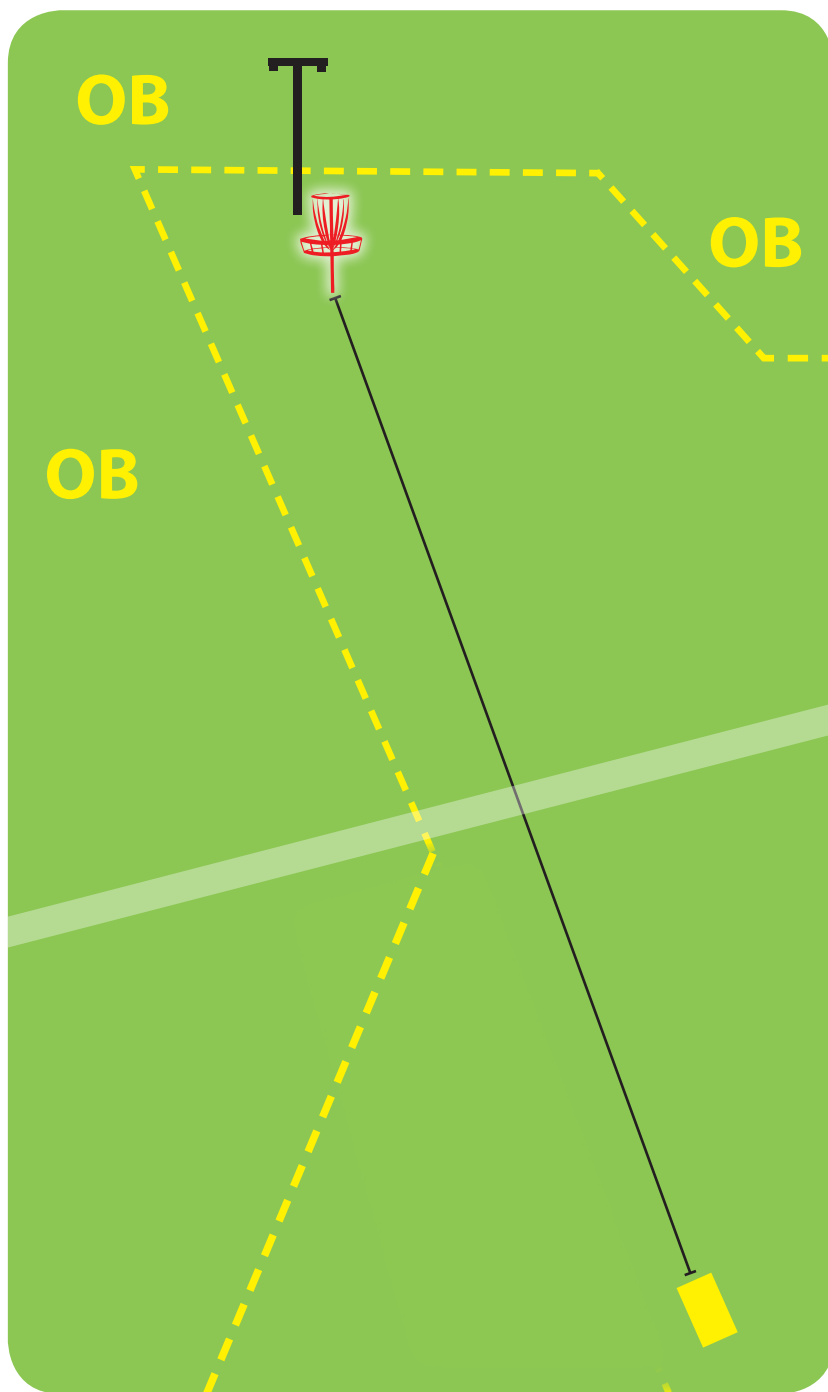
**75 m**

**3**  
**PAR**

OB – marked on left and right, water pond. Tee shot to OB - go to drop zone. Later - normal OB rules apply.

# Nedožinka

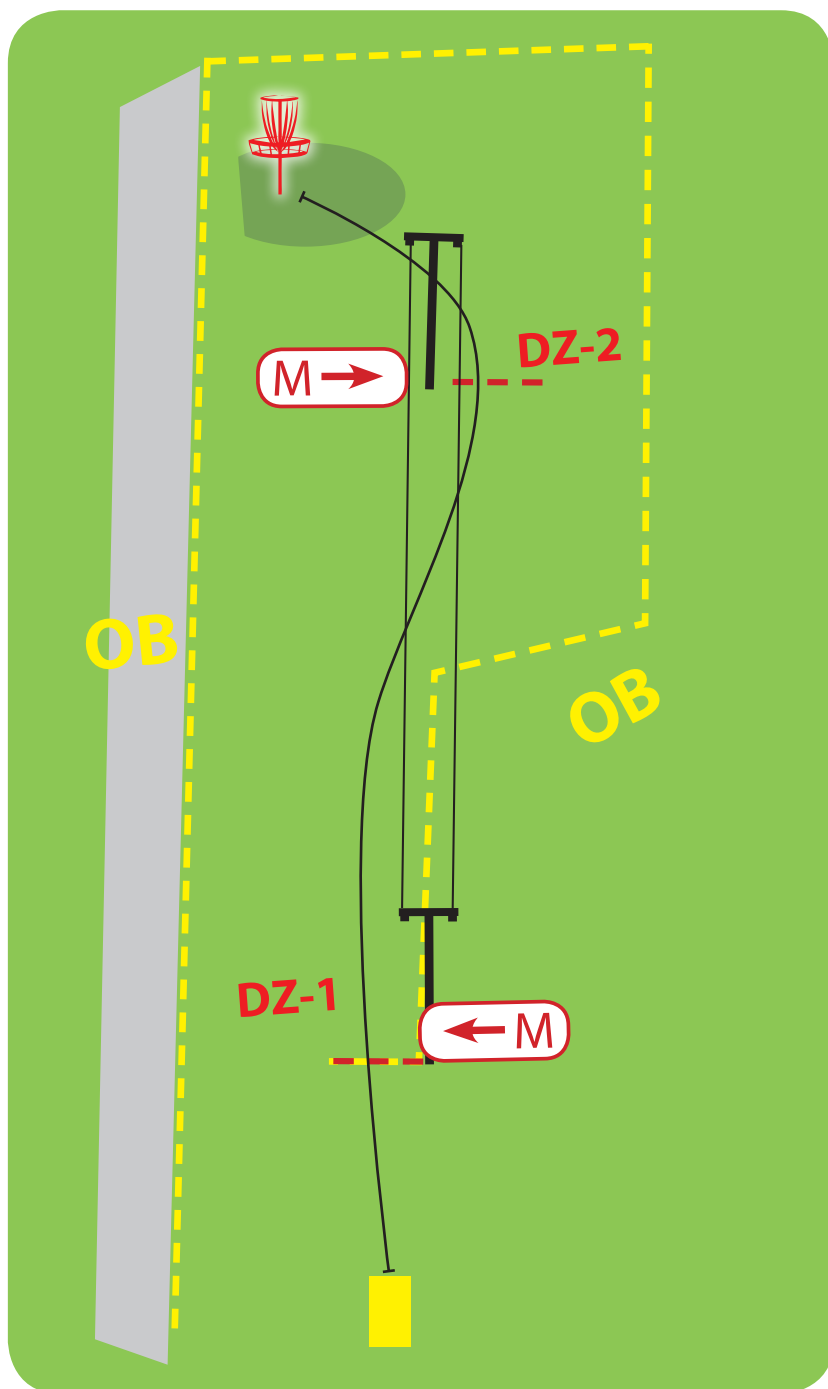
## Discgolf Course



OBs marked on right and left, and behind the basket (fairway of hole #4)

# Nedožinka

## Discgolf Course



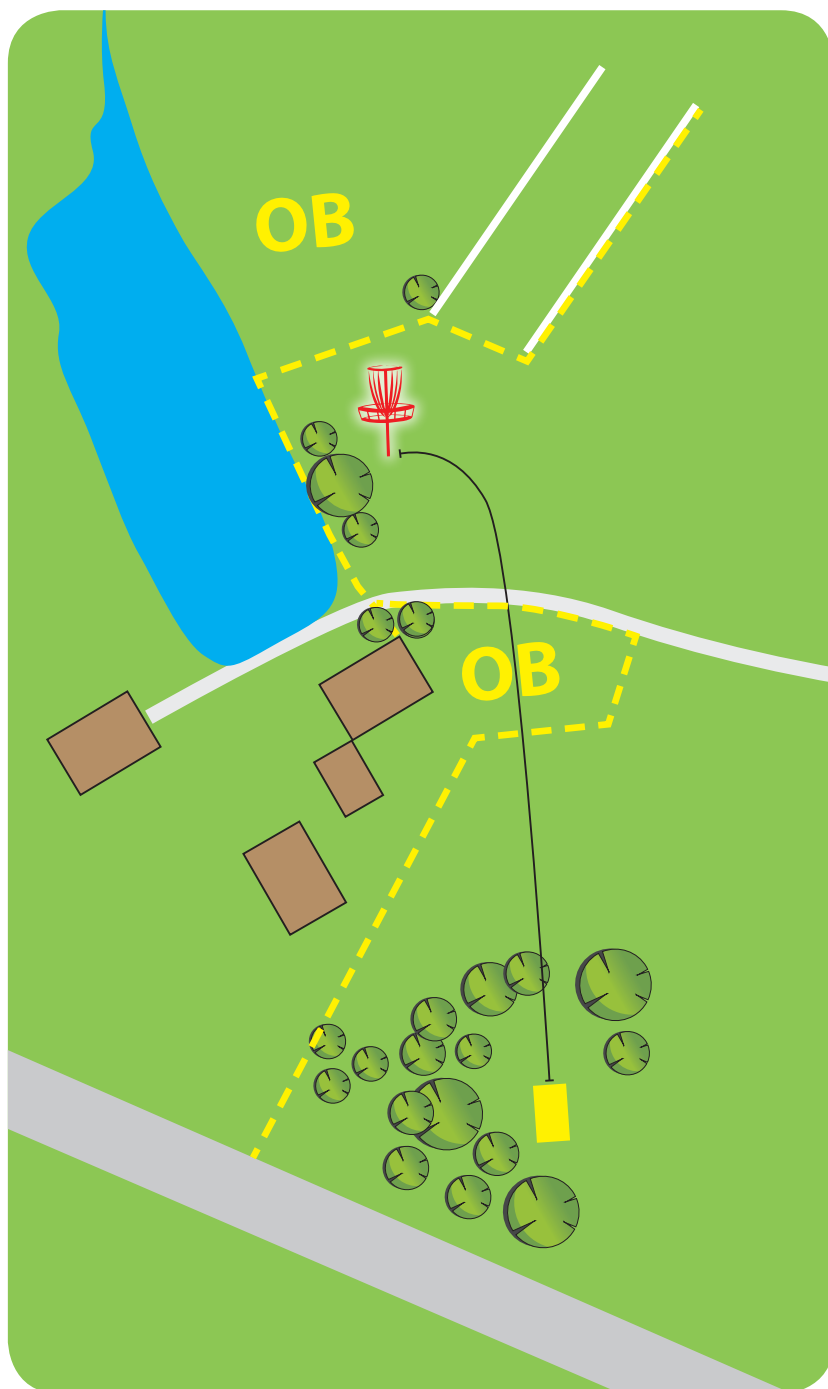
**4**  
Hole

**90 m**  
**3**  
**PAR**

Double mando – 1st electricity pillar – play on left, 2nd – on right. Both mandos must be played under lowest electricity wire (if played over it – play from 1st drop zone). Two drop zones marked. OBs - asphalt road and over it on the left; Fairway of hole #3 on the right, and hole #5 behind the basket. In case of OBs - normal OB rules apply.

# Nedožínka

## Discgolf Course



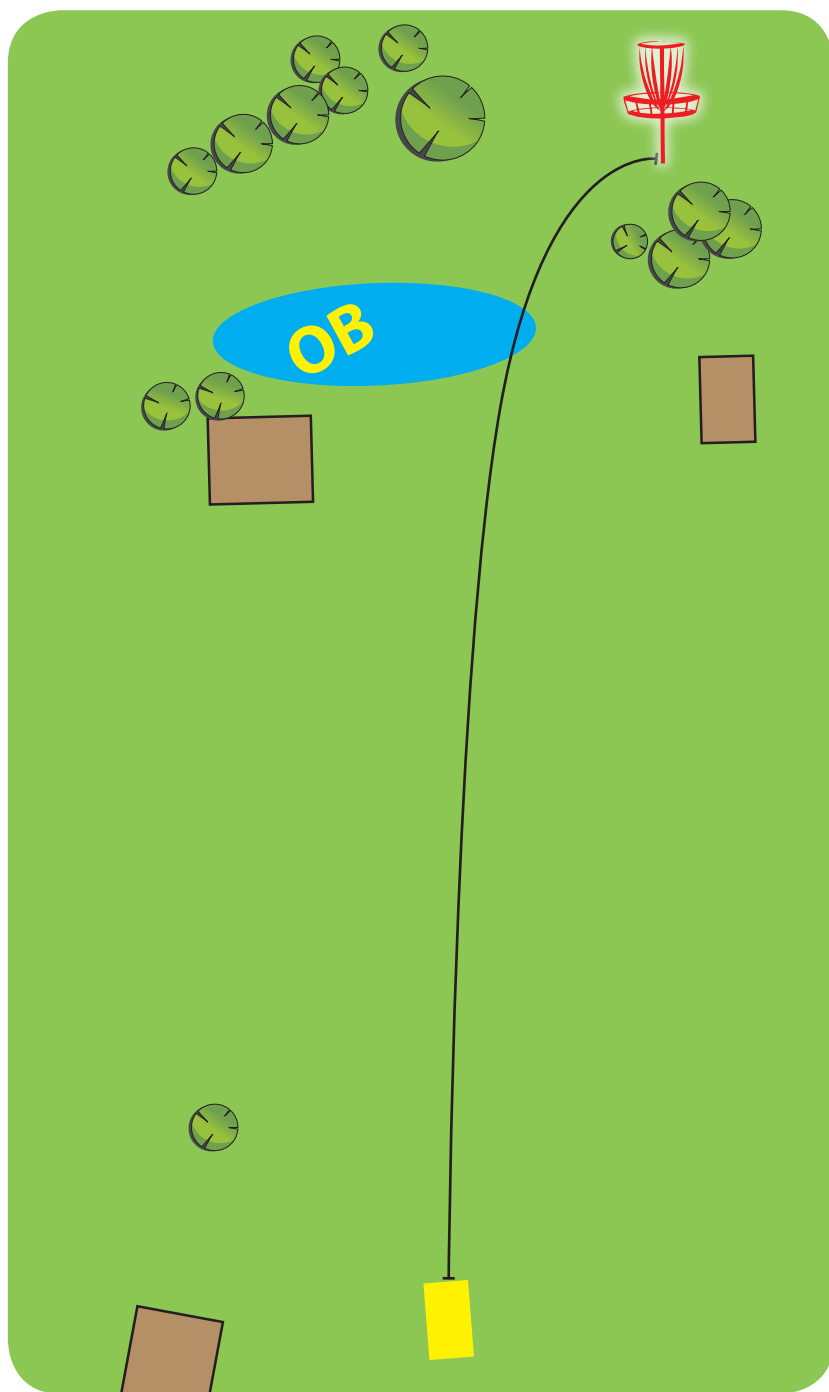
**5**  
Hole

**74 m**  
**3**  
**PAR**

OBs as marked – vegetable fields, on the left, behind the basket, bunker with Tee #8.

# Nedožinka

## Discgolf Course



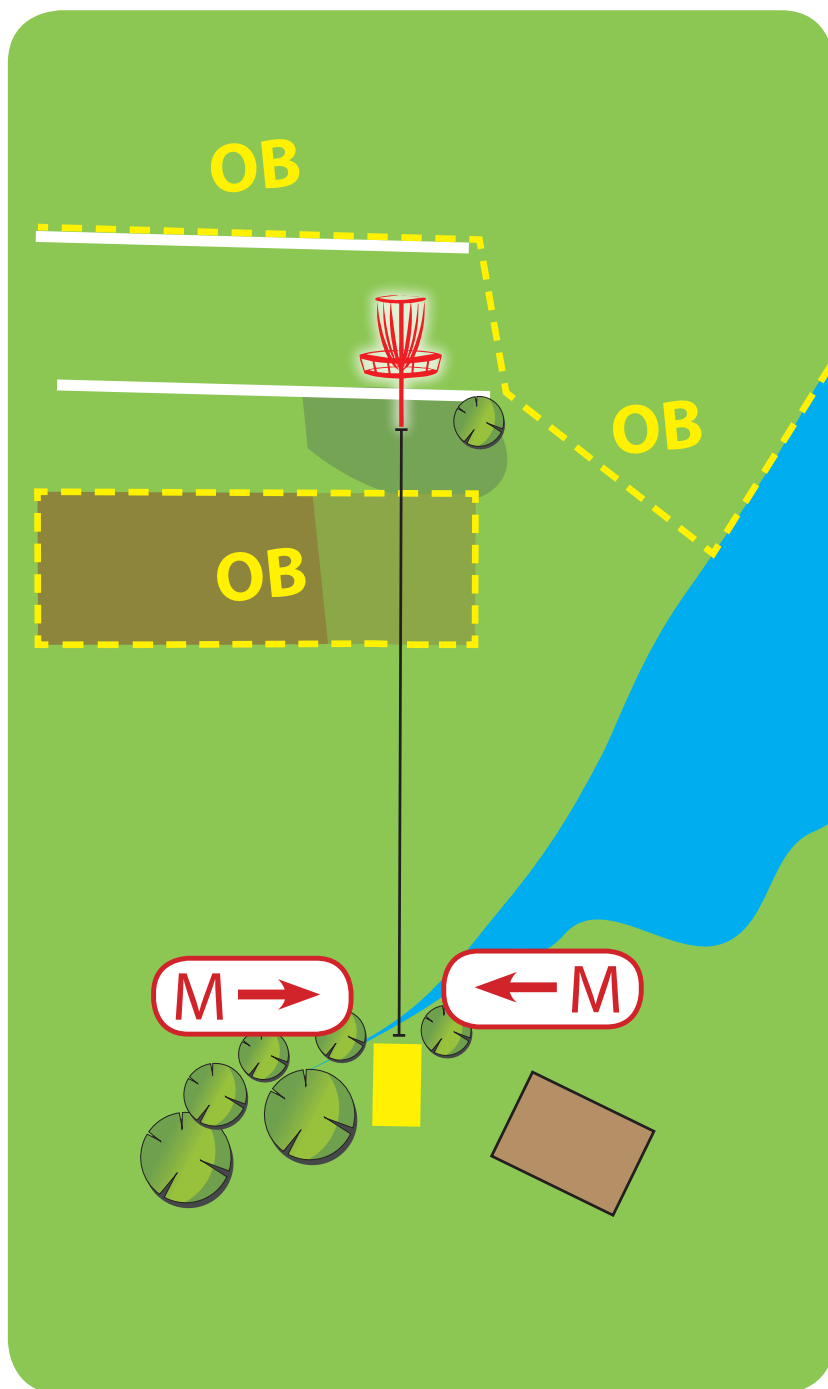
**6**  
Hole

**90 m**  
**3**  
**PAR**

OB - water ponds.

# Nedožinka

## Discgolf Course



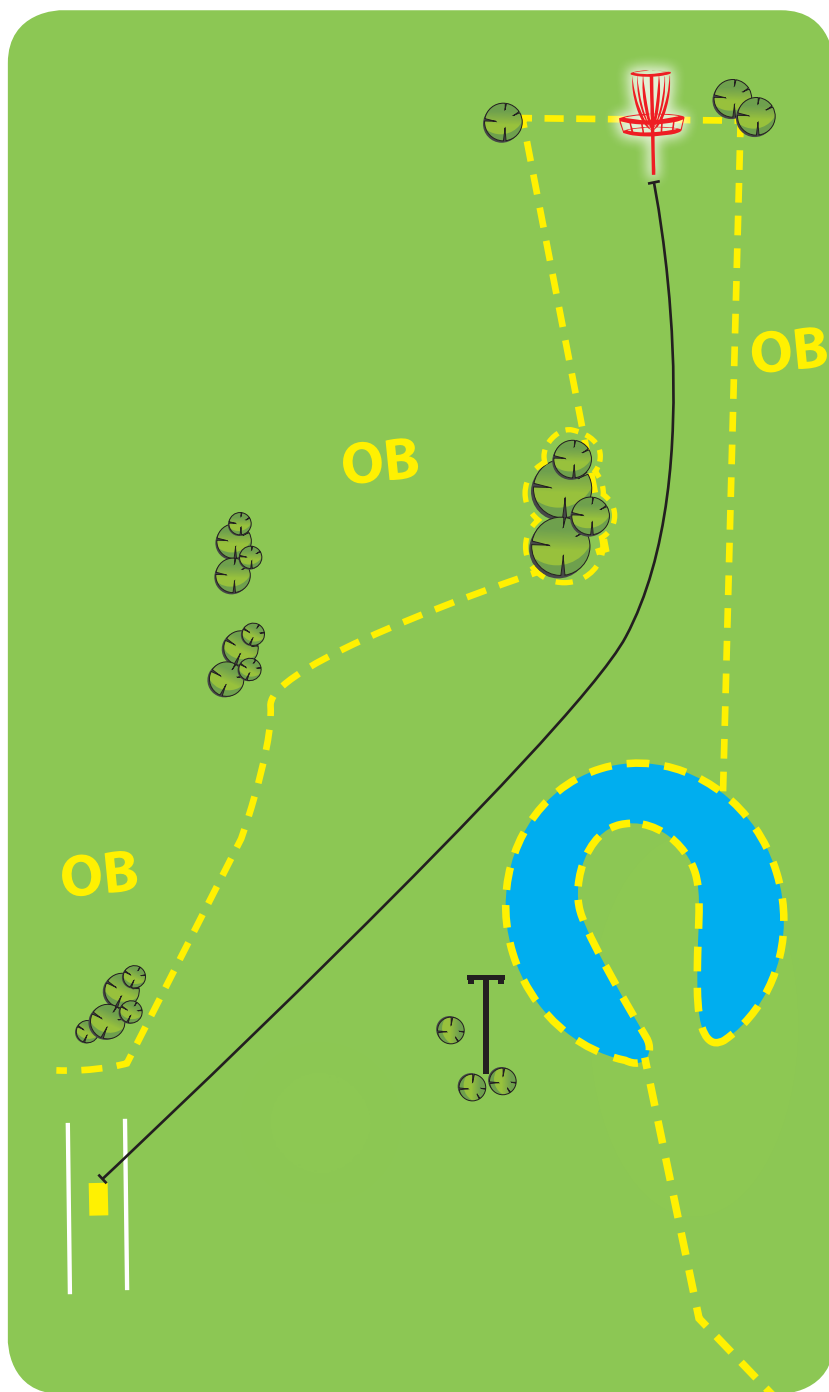
**7**  
Hole

**48 m**  
**3**  
**PAR**

OB – potato field; right of the basket (fairway of hole #5); water on the right; behind the bunker (bunker itself is safe!). Mando - between the trees in front of the tee (in case of Missed Mando - re-tee).

# Nedožinka

## Discgolf Course



8

Hole

244 m

5

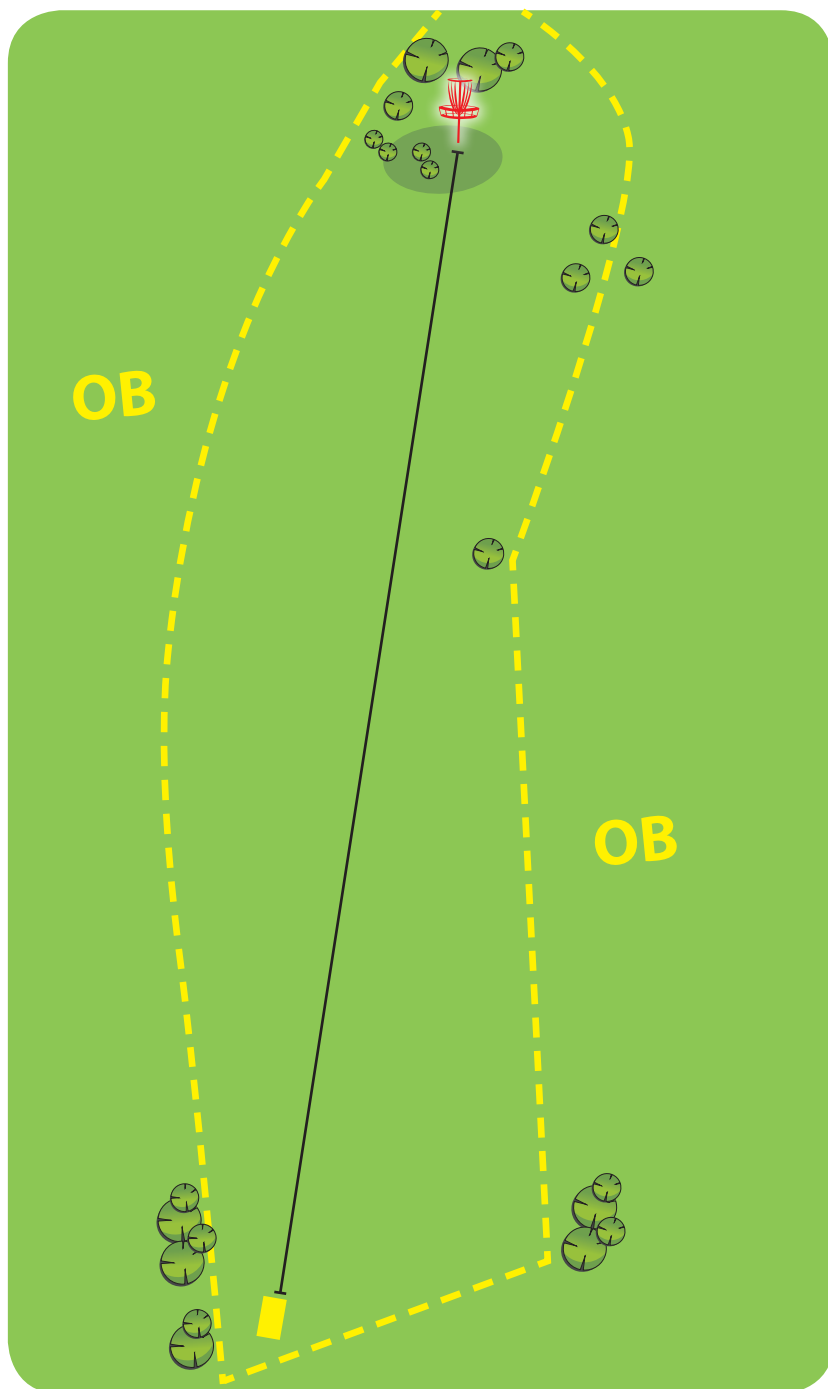
PAR

OB – on the left (marked) and on the right (water and island of hole #2 and OB line of hole #18), bush in the middle of fairway, and line behind the basket. Normal OB rules.



# Nedožínka

## Discgolf Course



**9**  
Hole

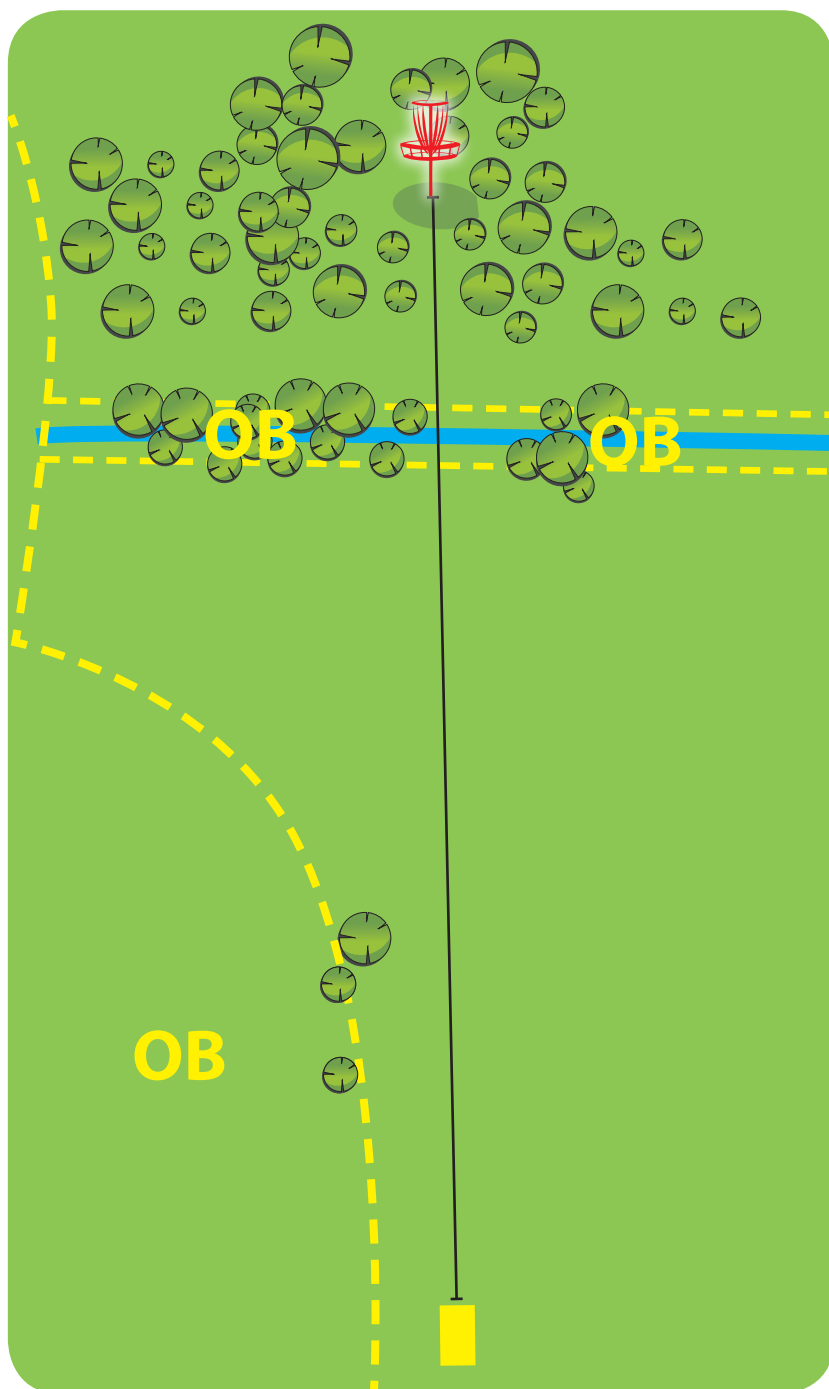
**210m**

**4**  
**PAR**

OBs – marked on left and right.

# Nedožínka

## Discgolf Course



**10**

**Hole**

**103 m**

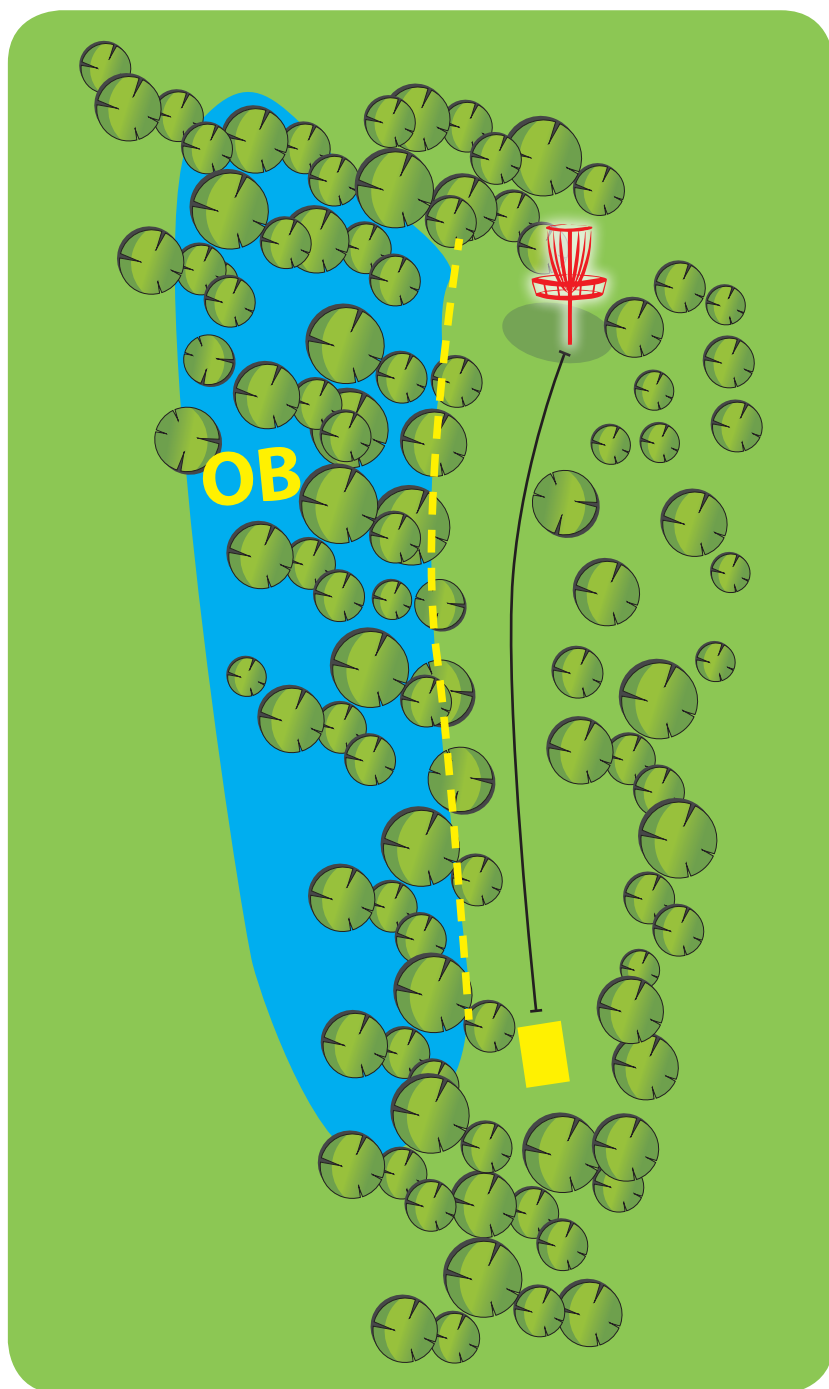
**3**

**PAR**

OB - channel, as marked (between two marked lines) and line on the left.

# Nedožínka

## Discgolf Course



**11**

**Hole**

**49 m**

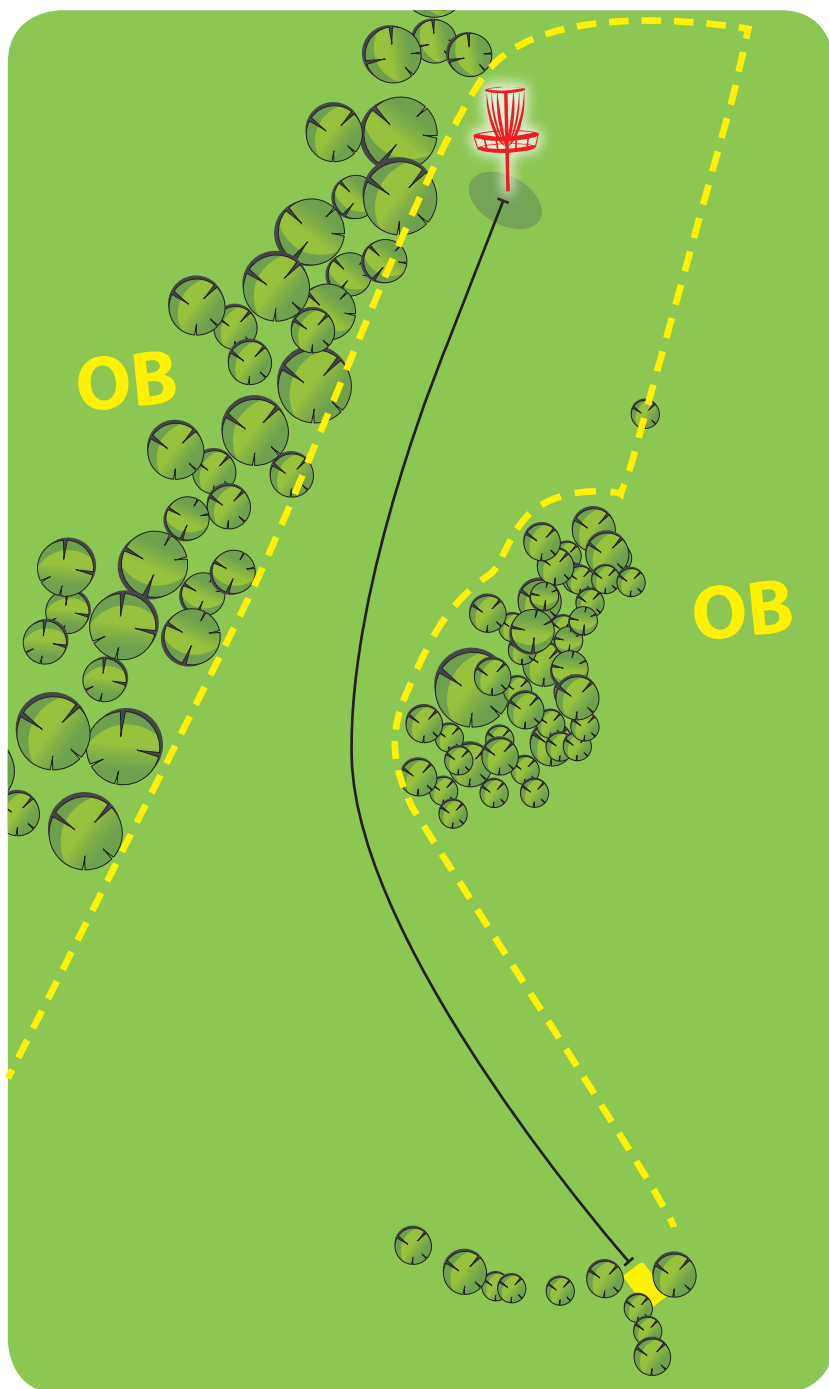
**3**

**PAR**

OB – marked line on the left.

# Nedožinka

## Discgolf Course



**12**

**Hole**

**150 m**

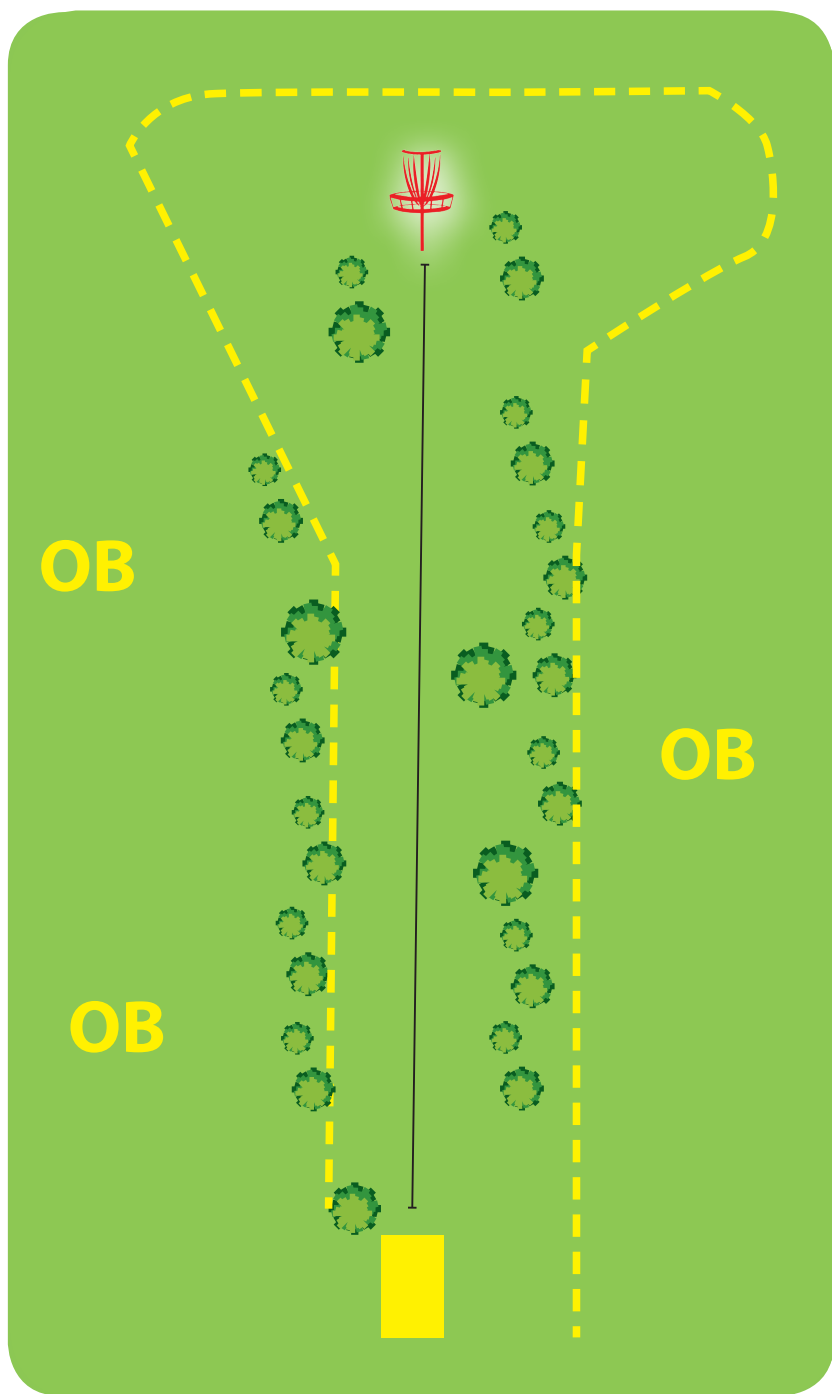
**4**

**PAR**

OBs – marked on the right, left, and behind the basket.

# Nedožinka

## Discgolf Course



**12<sup>A</sup>**  
**Hole**

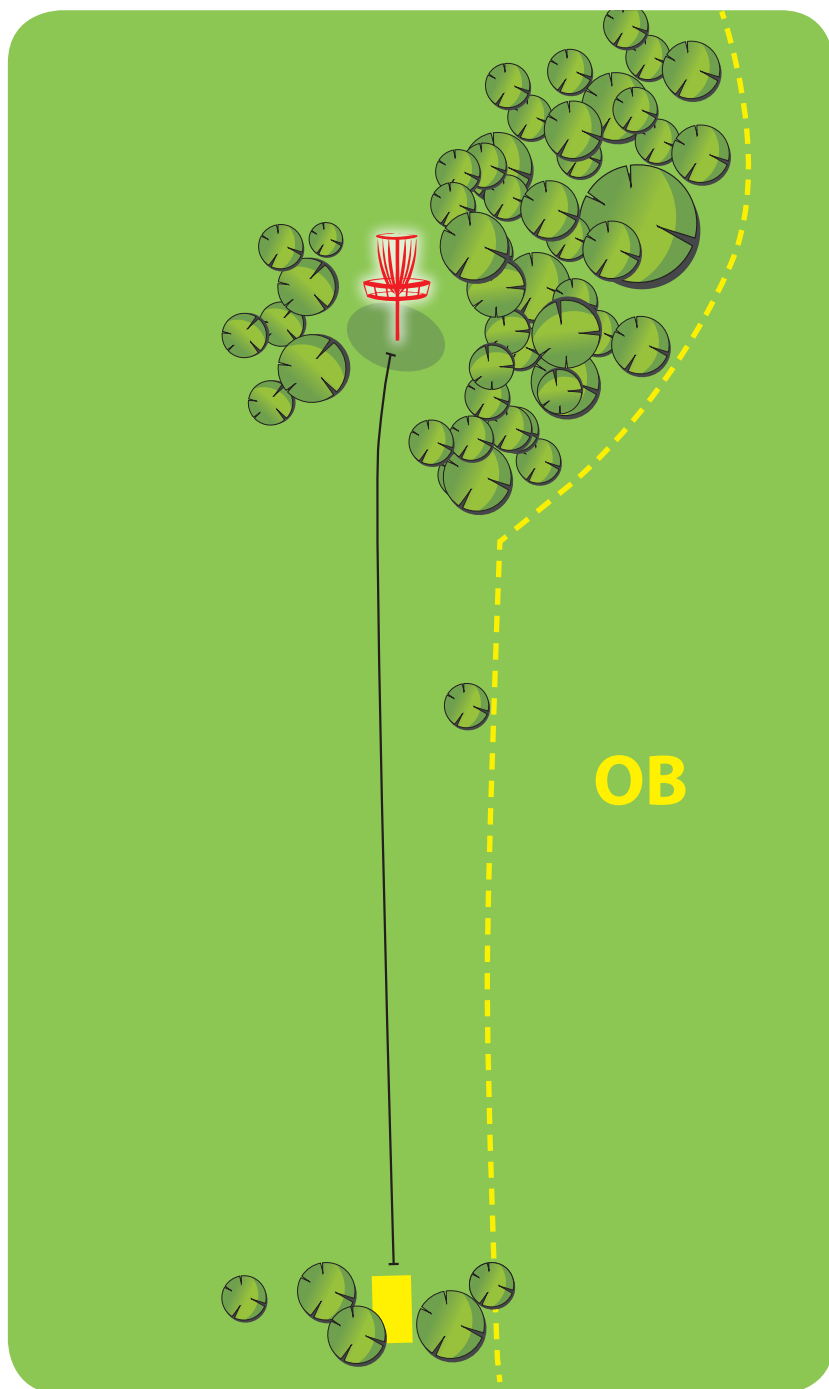
**135 m**

**4**  
**PAR**

OBs – marked on the right, left, and behind the basket.

# Nedožinka

## Discgolf Course



**13**

**Hole**

**81 m**


**3**

**PAR**

OB on the right (fairway of #12).

# Nedožinka

## Discgolf Course



**14**

**Hole**

**67 m**

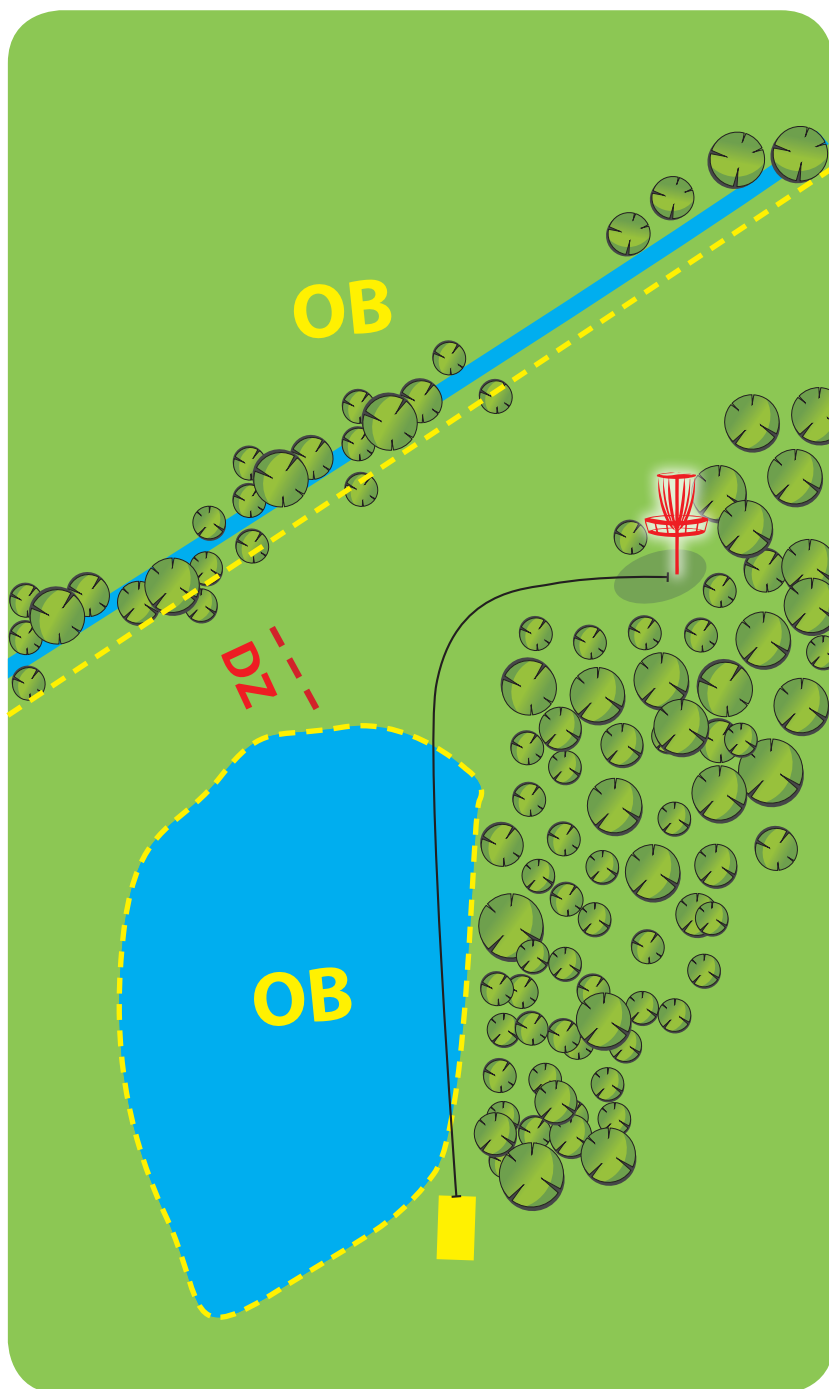
**3**

**PAR**

OB – water on the far left from the basket.

# Nedožínka

## Discgolf Course



**15**

**Hole**

**75 m**

**3**

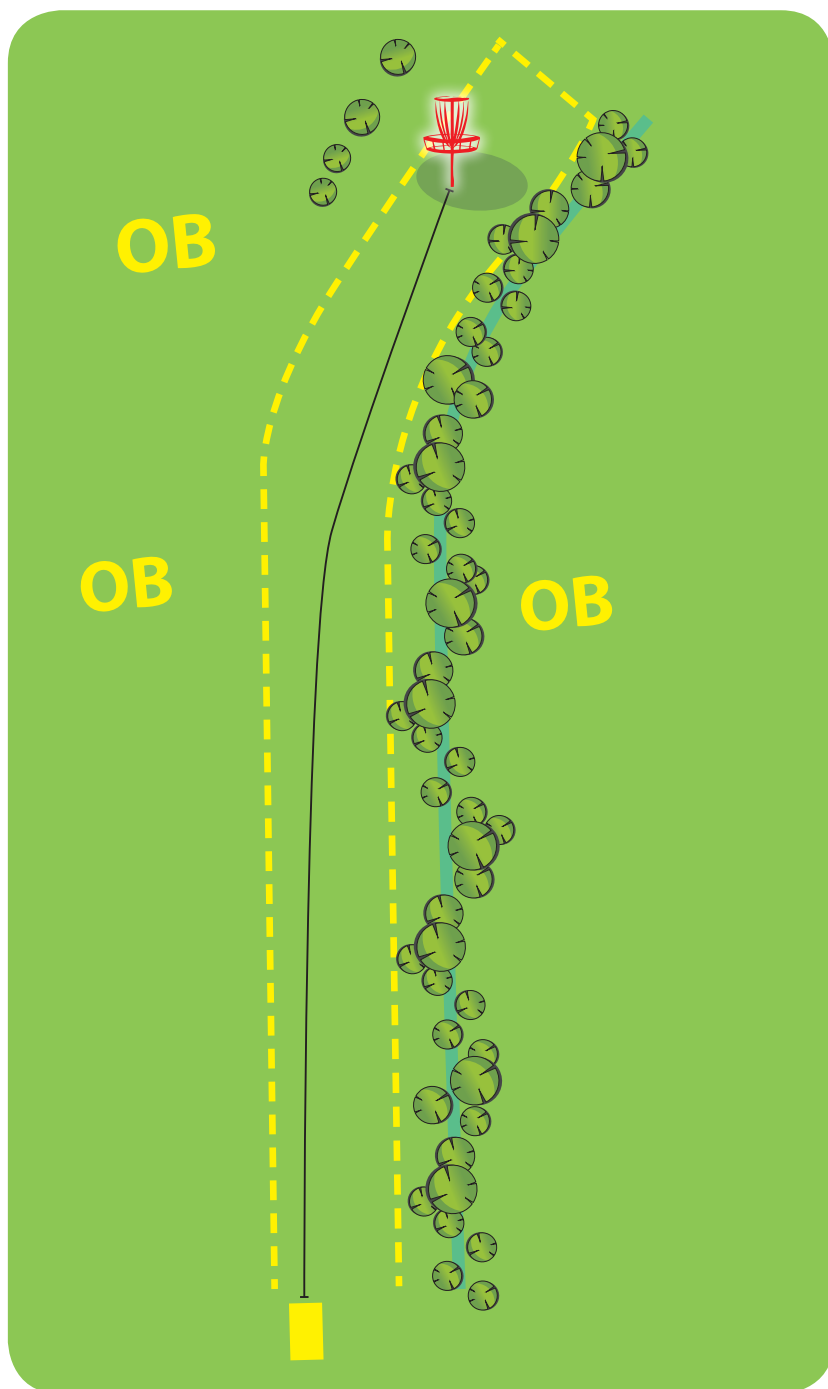
**PAR**

OB – water on left and marked line before the channel. In case of OB of tee throw – play from Drop Zone.



# Nedožinka

## Discgolf Course



**16**  
Hole

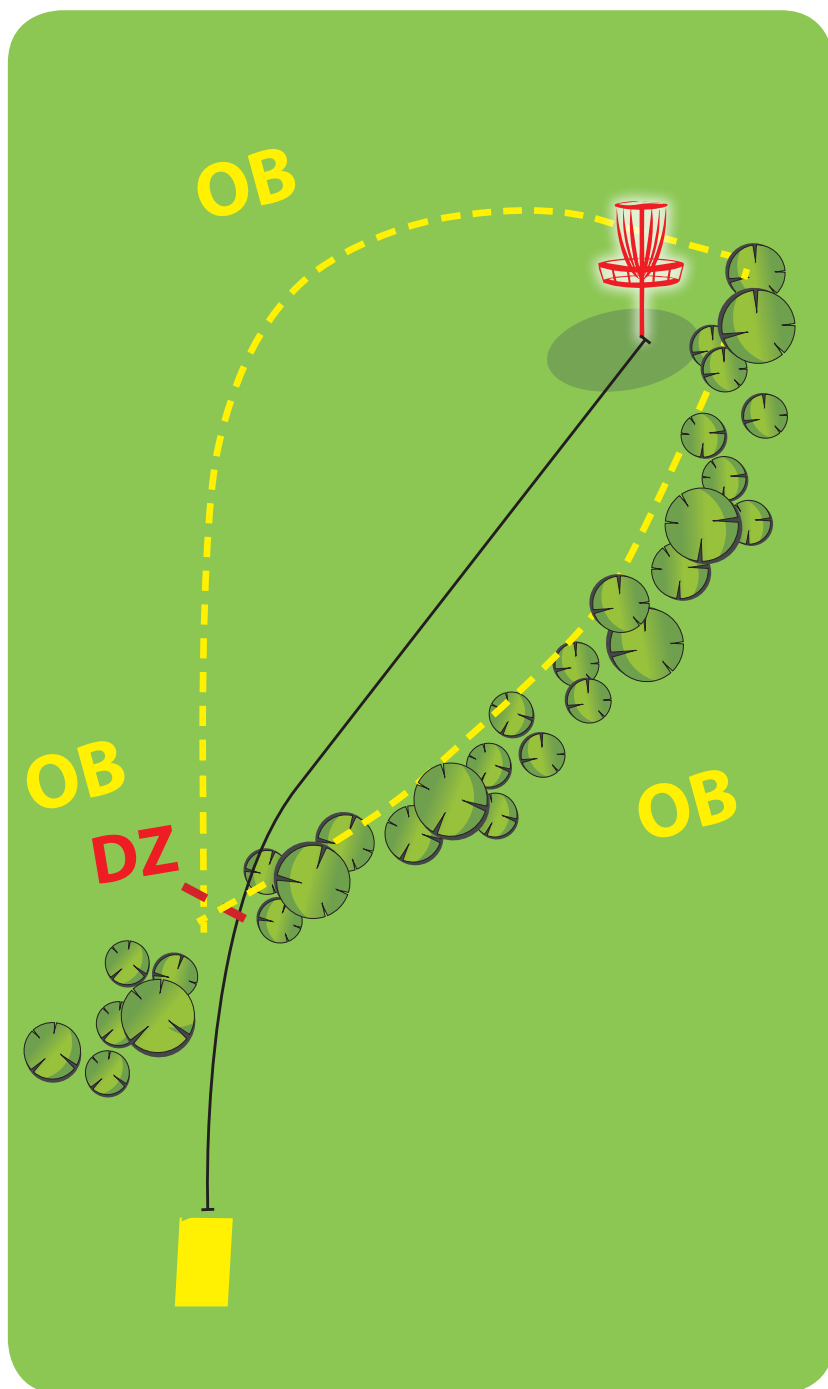
**110m**

**3**  
**PAR**

OBs – marked on left, right and behind the basket.

# Nedožinka

## Discgolf Course



**17**

**Hole**

**82 m**

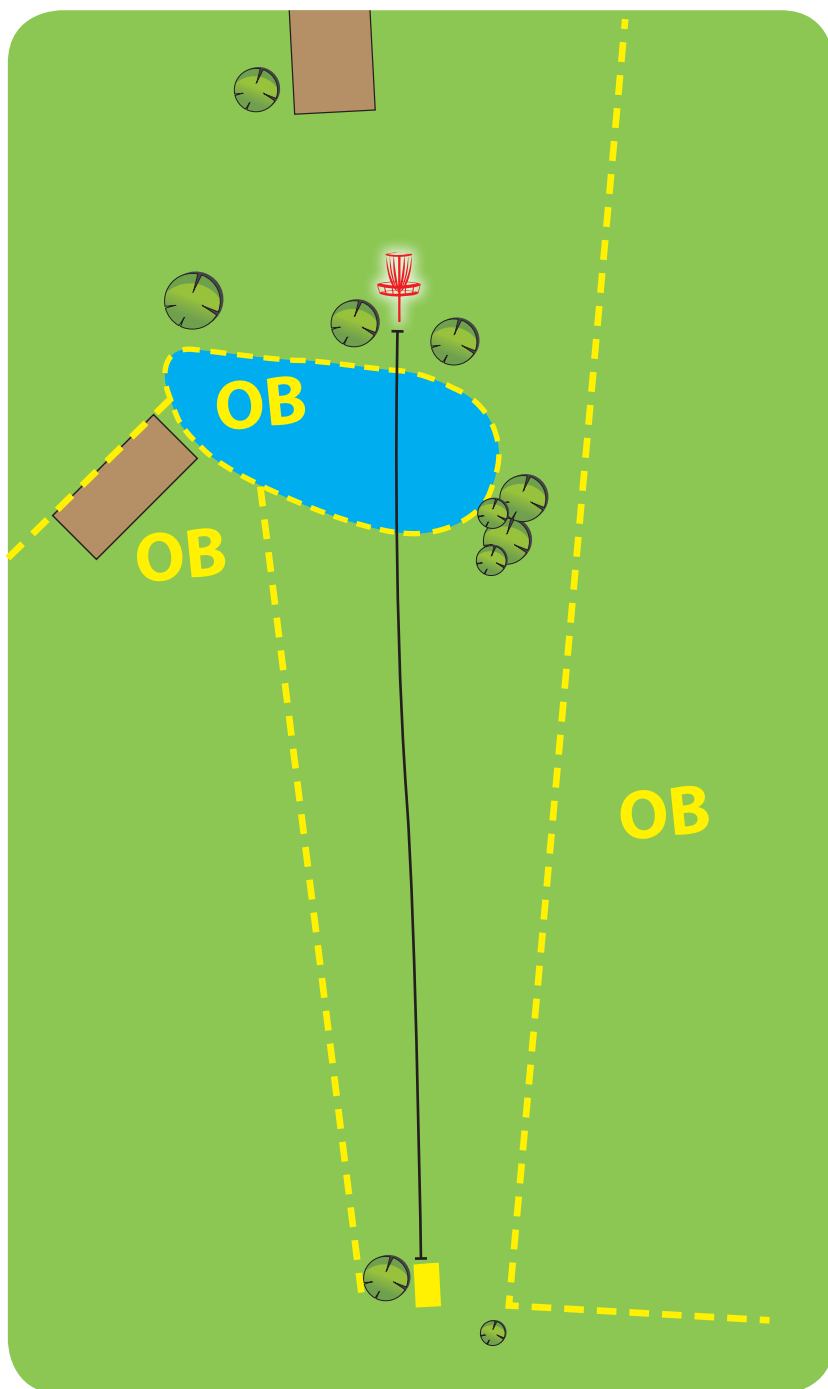
**3**

**PAR**

Island hole - OBs boundaries marked around the basket. Tee side of the channel is OB. In case of OB tee throw - go to Drop Zone. Later OBs - normal OB rules.

# Nedožínka

## Discgolf Course



**18**

**Hole**

**130 m**

**3**

**PAR**

OBs – marked on left and right, water pond.